

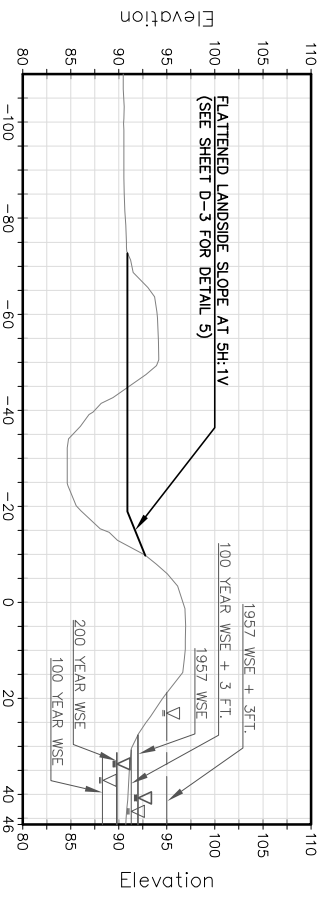
**Early Implementation Project**

July 30, 2009

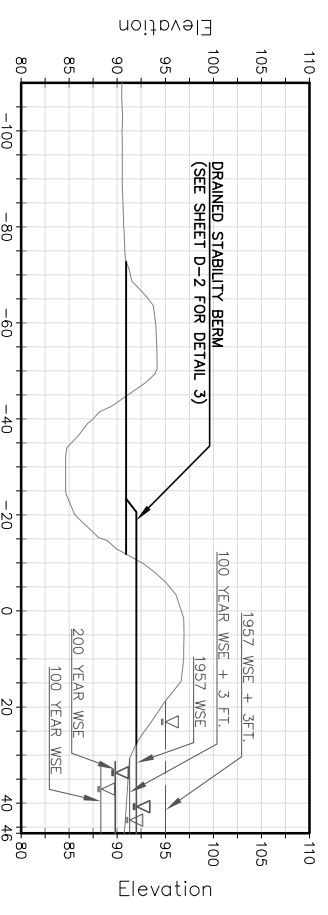


IF THIS BAR DOES NOT  
 MEASURE 1" THEN  
 DRAWING IS NOT TO  
 SCALE.

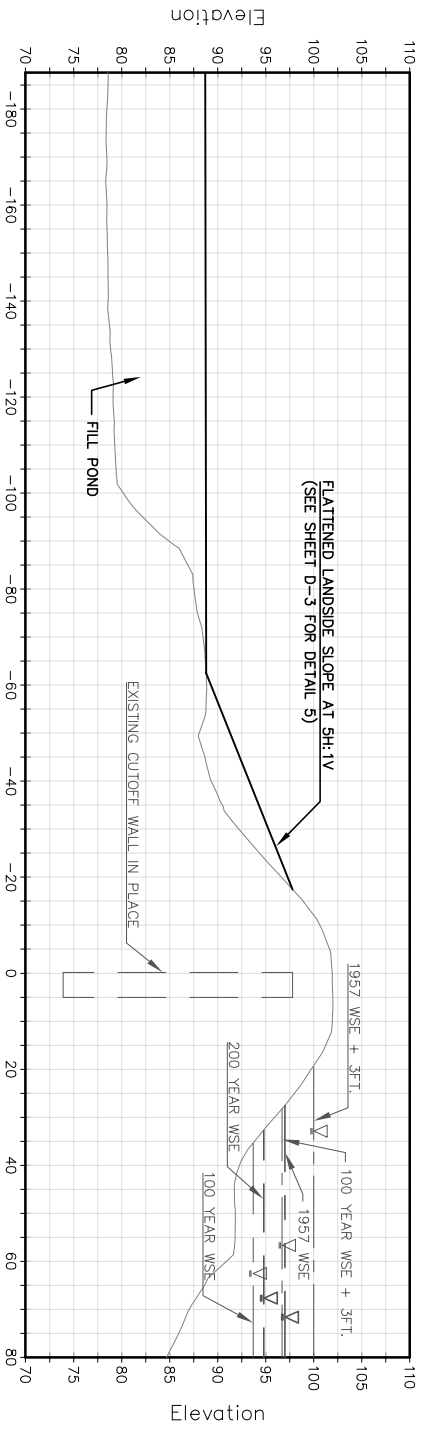
SCALE:  
 H: 1" = 20'  
 V: 1" = 10'



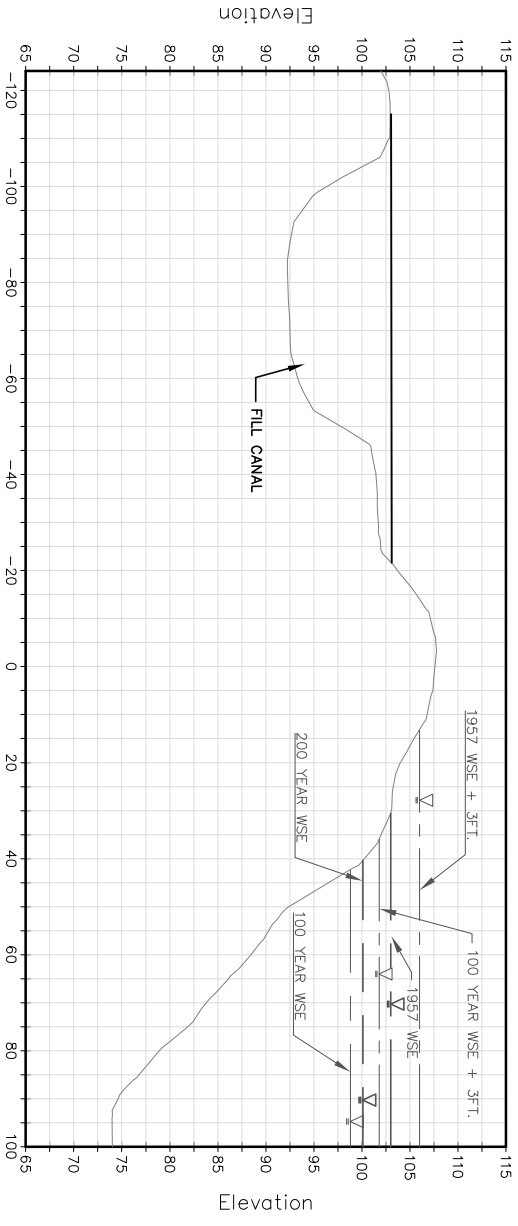
STATION 3864+00 SHOWING FLATTEN LANDSIDE SLOPE ALTERNATIVE



STATION 3864+00 SHOWING DRAINAGE STABILITY BERM ALTERNATIVE



STATION 3986+10 SHOWING FLATTENED LANDSIDE SLOPE ALTERNATIVE



STATION 4073+00 SHOWING CANAL FILL

NOT FOR  
 CONSTRUCTION

Levee Mitigation  
 Cross Sections

Sheet  
 C-3