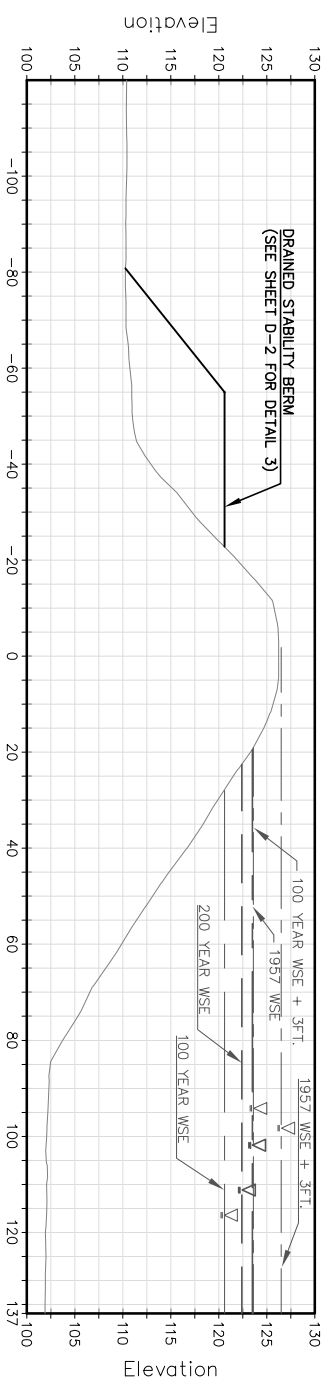
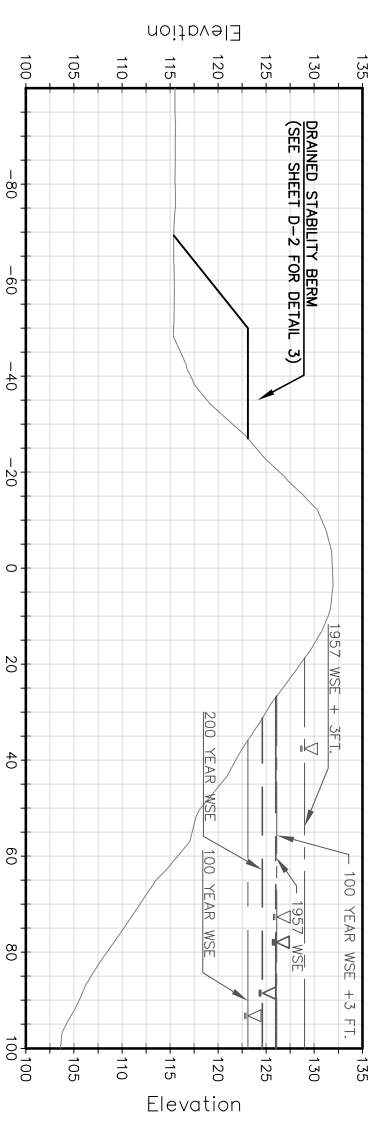


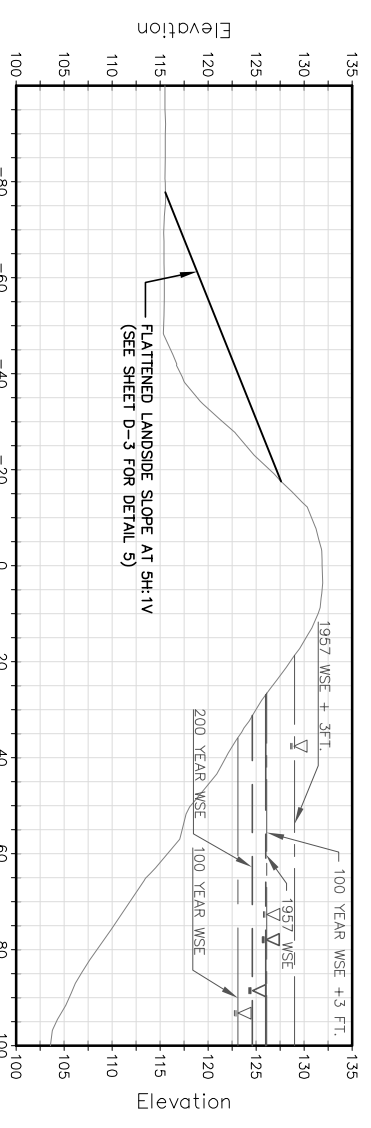
STATION 4378+20 SHOWING FLATTENED LANDSIDE SLOPE ALTERNATIVE



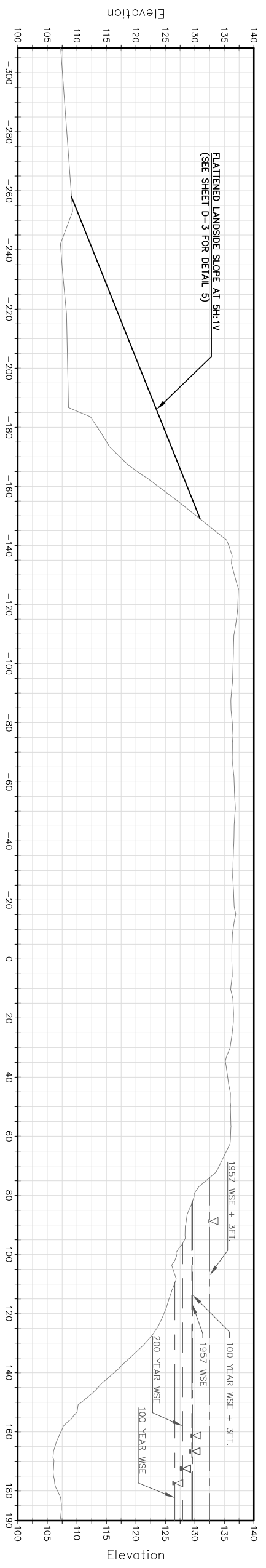
STATION 4378+20 SHOWING DRAINED STABILITY BERM ALTERNATIVE



STATION 4443+10 SHOWING DRAINED STABILITY BERM ALTERNATIVE



STATION 4443+10 SHOWING FLATTENED LANDSIDE SLOPE ALTERNATIVE



STATION 4492+96 SHOWING FLATTENED LANDSIDE SLOPE ALTERNATIVE

July 30, 2009



IF THIS BAR DOES NOT MEASURE 1" THEN DRAWING IS NOT TO SCALE.

SCALE:
H: 1" = 20'
V: 1" = 10'